



भारतीय राष्ट्रीय राजमार्ग प्राधिकरण

(सड़क परिवहन और राजमार्ग मंत्रालय)

National Highways Authority of India

(Ministry of Road Transport & Highways, Government of India)

क्षेत्रीय कार्यालय : 41-29-45A, सर्वे नं: 373/2A, कोदंडरामालयम्, चलसानी नगर,
रानीगरीतोटा, कृष्णालंका, विजयवाड़ा - 520 013, आंध्र प्रदेश

Regional Office : D.No. 41-29-45A, RS No. : 373/2A, Kodandaramalayam, Chalasani Nagar,
Ranigari Thota, Krishna Lanka, Vijayawada - 520 013, Andhra Pradesh

फोन / Tele : 0866 -2483910, ई-मेल / E-mail : rovijayawada@nhai.org, nhairovja@gmail.com
वेब / Web : www.nhai.gov.in



Lr.No. NHAI/RO-VJA/PIU-VIJ/NH-30/Ibr-AP/T Border/NOC/2024/ 1192 Dt.16.04.2024

To

The Sr. Technical Director,
NIC, Transport Bhawan,
New Delhi- 110001.

Sub: NHAI, RO - Vijayawada - Application from Rural Water Supply Department, Government of Andhra Pradesh-RWS&S(P) Division, Vijayawada-RWS&S Sub Division, Mylavaram to Provide Drinking water Facility to A.konduru Mandal-Requested ROW Permission for laying of water Pipeline along NH-30 from (i)Km.10.600 to Km.16.000-5.4 Kms on RHS, (ii) From km.38.152 to Km.43.786-5.634 Kms on LHS, (iii) From Km.47.080 to Km.60.720-13.640Kms on RHS of total 24.674 Km & across NH-30 at Km.38.450, Km.40.883, Km.43.158, Km.49.496, Km.51.469, Km.52.015, Km.52.298 of total 7 Nos. of 210m along the G.Konduru bypass, Ramachandrapuram, Krishnaraopalem, A.Konduru & Kakarla Villages, NTR District on Ibrahimpatnam Circle (Km. 0.000) to AP / Telangana Border (Km.71.200) section of NH-30 in the State of Andhra Pradesh for a total length of 24884 m (Online Application No. 20240221/1/5/25172/6719) - **Public comments - Reg.**

Sir,

Please find enclosed herewith a proposal submitted by RWS&S(P) Division, Vijayawada for laying of water Pipeline along NH-30 from (i)Km.10.600 to Km.16.000-5.4 Kms on RHS,(ii) From km.38.152 to Km.43.786-5.634 Kms on LHS ,(iii) From Km.47.080 to Km.60.720-13.640Kms on RHS of total 24.674 Km & across NH-30 at Km.38.450, Km.40.883, Km.43.158, Km.49.496, Km.51.469, Km.52.015, Km.52.298 of total 7 Nos. of 210m along the G.Konduru bypass, Ramachandrapuram, Krishnaraopalem, A.Konduru & Kakarla Villages, NTR District on Ibrahimpatnam Circle (Km. 0.000) to AP / Telangana Border (Km.71.200) section of NH-30 in the State of Andhra Pradesh for a total length of 24884 m.

2. As per MORTH guidelines vide letter No. RW/NH-33044/29/2015/S&R(R) dated 22nd November 2016, the application along with the recommendations of PD, PIU-Vijayawada & notice inviting public comments are enclosed herewith with a request to host the same in the Ministry's website for 30 days seeking claims and objections (on grounds of public inconvenience, safety and general public interest), for taking further necessary action.

Yours faithfully,

Encl: As above


(R.K. Singh, IES),

CGM (Tech.) & Regional Officer

Copy to:

(i) PD, PIU - Vijayawada

(ii) Executive Engineer, RWS & S(P) Division, Vijayawada



भारतीय राष्ट्रीय राजमार्ग प्राधिकरण

(सड़क परिवहन और राजमार्ग मंत्रालय)

National Highways Authority of India

(Ministry of Road Transport & Highways, Government of India)

क्षेत्रीय कार्यालय : 41-29-45A, सर्वे नं: 373/2A, कोदंडरामालयम्, चलासानी नगर,
रानीगरीतोटा, कृष्णालंका, विजयवाड़ा - 520 013, आंध्र प्रदेश

Regional Office : D.No. 41-29-45A, RS No. : 373/2A, Kodandaramalayam, Chalasani Nagar,
Ranigari Thota, Krishna Lanka, Vijayawada - 520 013, Andhra Pradesh

फोन / Tele : 0866 -2483910, ई-मेल / E-mail : rovijayawada@nhai.org, nhairovja@gmail.com
वेब / Web : www.nhai.gov.in



Lr.No. NHAI/RO-VJA/PIU-VIJ/NH-30/Ibr-AP/T Border/NOC/2024/ 1193

Dt.16.04.2024

INVITATION OF PUBLIC COMMENTS

Sub: NHAI, RO - Vijayawada - Application from Rural Water Supply Department, Government of Andhra Pradesh-RWS&S(P) Division, Vijayawada-RWS&S Sub Division, Mylavaram to Provide Drinking water Facility to A.konduru Mandal-Requested ROW Permission for laying of water Pipeline along NH-30 from (i) Km.10.600 to Km.16.000-5.4 Kms on RHS, (ii) From km.38.152 to Km.43.786-5.634 Kms on LHS, (iii) From Km.47.080 to Km.60.720-13.640Kms on RHS of total 24.674 Km & across NH-30 at Km.38.450, Km.40.883, Km.43.158, Km.49.496, Km.51.469, Km.52.015, Km.52.298 of total 7 Nos. of 210m along the G.Konduru bypass, Ramachandrapuram, Krishnaraopalem, A.Konduru & Kakarla Villages, NTR District on Ibrahimpatnam Circle (Km. 0.000) to AP / Telangana Border (Km.71.200) section of NH-30 in the State of Andhra Pradesh for a total length of 24884 m (Online Application No. 20240221/1/5/25172/6719) - **Public comments - Reg.**

The Project Director, PIU - Vijayawada submitted a proposal of RWS&S(P) Division, Vijayawada for laying of water Pipeline along NH-30 from (i) Km.10.600 to Km.16.000-5.4 Kms on RHS, (ii) From km.38.152 to Km.43.786-5.634 Kms on LHS, (iii) From Km.47.080 to Km.60.720-13.640Kms on RHS of total 24.674 Km & across NH-30 at Km.38.450, Km.40.883, Km.43.158, Km.49.496, Km.51.469, Km.52.015, Km.52.298 of total 7 Nos. of 210m along the G.Konduru bypass, Ramachandrapuram, Krishnaraopalem, A.Konduru & Kakarla Villages, NTR District on Ibrahimpatnam Circle (Km. 0.000) to AP / Telangana Border (Km.71.200) section of NH-30 in the State of Andhra Pradesh for a total length of 24884 m.

As per MORTH guidelines vide letter No. RW/NH-33044/29/2015/S&R(R) dated 22nd November 2016, the Highway Administration will put out the application in the Ministry's website for 30 days seeking claims and objections (on grounds of public inconvenience, safety and general public interest).

In view of the above, the comments of public, if any, on the above mentioned proposal is invited on below mentioned address.

Regional Officer - Vijayawada,
National Highways Authority of India,
Regional Office, Dr. No.41-29-45A, R. S. No.373/2A
Near Kodandaramalayam, Chalasani Nagar,
Ranigarithota, Krishnalanka, Vijayawada - 520 013.
Email: rovijayawada@nhai.org

(R.K. Singh, IES),
CGM (Tech.) & Regional Officer



सत्यमेव जयते

भारतीय राष्ट्रीय राजमार्ग प्राधिकरण
(सड़क परिवहन और राजमार्ग मंत्रालय)
National Highways Authority of India
(Ministry of Road Transport & Highways)



परियोजना कार्यान्वयन ईकाई

Project Implementation Unit

प्लॉट नं:74, वनमाली भवन, एन.ए.सि. कल्याणा वेदिका के बगल में,
कमर्शियल टैक्सोज कॉलोनी, गुरुनानक नगर रोड, विजयवाडा-520 008.

Plot No. 74, Vanamali Building, Beside N.A.C. Kalyana Vedika, Commercial Taxes Colony,
Gurunanak Nagar Road, Vijayawada-520 008.

दूरभाष / Phone : 0866 - 2543496, ई-मेल / E-mail : vij@nhai.org, nhaipiuvij@gmail.com

Ref: 11083/RWS-MyLavaram/NHAI/PIU/V/NH-30/2024/29

05.04.2024

To
The Regional Officer,
National Highways Authority of India
Regional Office, Door No.41-29-45A,
R.S.No.373/2A,Near Kodandaramalayam
Chalasanani Nagar, Ranigarithota, Krishnalanka
Vijayawada - 520 013

DCM



Sir,

Sub : NHAI, PIU, Vijayawada Application from Rural Water Supply Department, Government of Andhra Pradesh-RWS&S(P) Division, Vijayawada-RWS&S Sub Division, Mylavaram to Provide Drinking water Facility to A.konduru Mandal-Requested ROW Permission for laying of water Pipeline along NH-30 from (i)Km.10.600 to Km.16.000-5.4 Kms on RHS,(ii) From km.38.152 to Km.43.786-5.634 Kms on LHS ,(iii) From Km.47.080 to Km.60.720-13.640Kms on RHS of total 24.674 Km & across NH-30 at Km.38.450, Km.40.883, Km.43.158, Km.49.496, Km.51.469, Km.52.015, Km.52.298 of total 7 No.s of 210m along the G.Konduru bypass, Ramachandrapuram,Krishnaraopalem,A.Konduru & Kakarla Villages, NTR District on Ibrahimpatnam Circle (Km. 0.000) to AP / Telangana Border (Km.71.200) section of NH-30 in the State of Andhra Pradesh- **Requested for Provisional Approval - Reg**

Ref:

1. Morth NOC Portal Online Application No. 20240221/1/5/25172/6719 dated 23.02.2024
2. RWS EE Lr.No.Rc No.JTO/A.Konduru/NH/2023 dt.16.02.2024 received on 23.02.2024
3. T/o Lr.No.11083/RWS-MyLavaram/NHAI/PIU/V/NH-30/2024/1987 dated 27.02.2024
4. Supervision Consultant M/s. Feedback Infra Pvt.Ltd in assoc with SRI Infotech Lr.No.FIPL-Sri Infotech/107/NHAI/SC O&M/NH-30(Old NH-221)/2024-25/588 dated 19.03.2024
5. MoRTH Circular No.RW/NH-36094/01/2022-S&R(P&B) dated 24.04.2023
6. MoRTH Circular No.RW/NH-33044/29/2015/S&R(R) dated 22.11.2016

It is to submit that the Executive Engineer, Rural water supply department ,RWS & S(P) Division, Vijayawada, vide letter ref 1st & 2nd cited, requested Permission for laying of water pipeline along NH-30 from (i)Km.10.600 to Km.16.000-5.4 Kms on RHS,(ii) From km.38.152 to Km.43.786-5.634 Kms on LHS ,(iii) From Km.47.080 to Km.60.720-13.640Kms on RHS of total 24.674 Km & across NH-30 at Km.38.450, Km.40.883, Km.43.158, Km.49.496, Km.51.469, Km.52.015, Km.52.298 of total 7 No.s of 210m along the G.Konduru bypass, Ramachandrapuram, Krishnaraopalem,A.Konduru & Kakarla Villages, NTR District on Ibrahimpatnam Circle (Km. 0.000) to AP / Telangana Border (Km.71.200) section of NH-30 in the State of Andhra Pradesh.

Page 1 of 5


2. In this connection, PIU vide letter ref 3rd cited forwarded the proposal to Supervision Consultant M/s. Feedback Infra in association with SRI INFOTECH with a request to examine the proposal as per the norms of MoRT&H Circular No. RW-NH-33044/29/2015-S&R(R) dated 26.11.2016 & MoRTH Circular No. RW/NH-36094/01/2022-S&R(P&B) dated 24.04.2023 and to furnish comments/recommendations to take further action.

3. Accordingly, Supervision Consultant, M/s. Feedback Infra in association with SRI INFOTECH vide ref 4th cited informed that they had observed the Checklist, Drawings, Undertakings, Draft Agreement are found in order and recommended for approval of Competent Authority to accord permission for laying of water pipeline at subject cited locations as requested by the applicant. The Comments / Recommendations of the Supervision Consultant and proposing Authority NHAI, PIU Vijayawada are as under:

- a) Open Trench method is proposed along NH-30 from (i) Km.10.600 to Km.16.000-5.4 Kms on RHS, (ii) From km.38.152 to Km.43.786-5.634 Kms on LHS, (iii) From Km.47.080 to Km.60.720-13.640 Kms on RHS of total 24.674 Km and Horizontal Directional Drilling method (HDD) is proposed across NH-30 at Km.38.450, Km.40.883, Km.43.158, Km.49.496, Km.51.469, Km.52.015, Km.52.298 of total 7 No.s of 210m along the G.Konduru bypass, Ramachandrapuram, Krishnaraopalem, A.Konduru & Kakarla Villages, NTR District on Ibrahimpatnam Circle (Km. 0.000) to AP / Telangana Border (Km.71.200) section of NH-30 in the State of Andhra Pradesh .
- b) Checklist is in accordance to MoRT&H Guidelines is enclosed for laying of water pipeline on NH land and the same is found in order.
- c) Draft License Deed is in accordance with the MoRT&H Guidelines.
- d) Construction of Methodology for laying of water pipeline by HDD method & open trench method is enclosed, which is found in order.
- e) Cross section showing the size of water pipeline for HDD method & Open Trench method is enclosed.
- f) Strip plan / Route plan for laying of water pipeline and distance from nearest structures to road crossings is mentioned in drawings, are enclosed.
- g) Necessary undertakings are submitted by applicant which are in accordance to MoRT&H Guidelines.
- h) Undertaking submitted by the applicant for requisite Performance Bank Guarantee @ Rs.250/- per route meter along with License fee for 5 years as per MoRT&H Guidelines dated 22.11.2016.
- i) Calculation sheet for License Fees & Performance Bank Guarantee submitted by applicant is enclosed, which is found in order.
- j) Certificate from PD that the proposal is confirming to all standard conditions issued vide MoRT&H Circular No. RW/NH/33044/29/2015/S&R(R) dated 22.11.2016 & MoRTH Circular No. RW/NH-36094/01/2022-S&R(P&B) dated 24.04.2023 is enclosed.
- k) Inspection report & copy of Records of Right of Way permission granted for laying utility lines.

In view of the above, the proposal of Executive Engineer, Rural water supply department ,RWS & S(P) Division, Vijayawada, for laying of water pipeline along NH-30 from (i)Km.10.600 to Km.16.000-5.4 Kms on RHS,(ii) From km.38.152 to Km.43.786-5.634 Kms on LHS ,(iii) From Km.47.080 to Km.60.720-13.640Kms on RHS of total 24.674 Km & across NH-30 at Km.38.450, Km.40.883, Km.43.158, Km.49.496, Km.51.469, Km.52.015, Km.52.298 of total 7 No.s of 210m along the G.Konduru bypass, Ramachandrapuram, Krishnaraopalem,A.Konduru & Kakarla Villages, NTR District on Ibrahimpatnam Circle (Km. 0.000) to AP / Telangana Border (Km.71.200) section of NH-30 in the State of Andhra Pradesh is herewith recommended for the approval of the competent Authority.

Yours faithfully,



Encl : Proposals in 2 sets (1 original + 1 duplicate)


(D.V. Narayana)
GM (Tech.) & Project Director
NHAI, PIU-Vijayawada

INSPECTION REPORT

Name of Work: Proposal for Laying of water pipeline from (i)Km.10.600 to Km.16.000-5.4 Kms on RHS,(ii) From km.38.152 to Km.43.786-5.634 Kms on LHS ,(iii) From Km.47.080 to Km.60.720-13.640Kms on RHS of total 24.674 Km & across NH-30 at Km.38.450, Km.40.883, Km.43.158, Km.49.496, Km.51.469, Km.52.015, Km.52.298 of total 7 No.s of 210m along the G.Konduru bypass, Ramachandrapuram, Krishnaraopalem,A.Konduru & Kakarla Villages, NTR District on Ibrahimpattam Circle (Km. 0.000) to AP / Telangana Border (Km.71.200) section of NH-30 in the State of Andhra Pradesh.

As per para 2.5.2 MoR&TH guidelines dated 26.06.2020." Proposal was verified and recommended by Manager (T) and the documents accompanying the proposal as below:

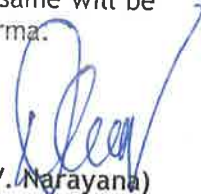
- i) Open Trench method is proposed along NH-30 from (i)Km.10.600 to Km.16.000-5.4 Kms on RHS,(ii) From km.38.152 to Km.43.786-5.634 Kms on LHS ,(iii) From Km.47.080 to Km.60.720-13.640Kms on RHS of total 24.674 Km and Horizontal Directional Drilling method (HDD) is proposed across NH-30 at Km.38.450, Km.40.883, Km.43.158, Km.49.496, Km.51.469, Km.52.015, Km.52.298 of total 7 No.s of 210m along the G.Konduru bypass, Ramachandrapuram, Krishnaraopalem,A.Konduru & Kakarla Villages, NTR District on Ibrahimpattam Circle (Km. 0.000) to AP / Telangana Border (Km.71.200) section of NH-30 in the State of Andhra Pradesh.
- ii) Checklist in accordance to MoRT&H Guidelines is enclosed for laying of water pipeline on NH land.
- iii) Draft Agreement regarding granting of ROW permissions for laying of water pipeline.
- iv) Cross section showing the size of water pipeline for HDD method & open trench method is enclosed.
- v) Strip plan / Route plan for laying of water pipeline are enclosed.
- vi) The distance between the nearest structures to proposed crossing of water pipeline is more than 15m as against minimum requirement of 15 m and mentioned in Item No.1.19 C of Check list
- vii) Annexure for Calculation of License Fees Estimate & Bank Guarantee amount.
- viii) Undertaking for Performance Bank Guarantee.
- ix) Undertaking for all the actions as prescribed in the check list from 5.1 to 5.12.
- x) Construction of Methodology for laying of water pipeline by HDD method & open trench method is enclosed.
- xi) Certificate from the Project Director.



(D.V. Narayana)
GM (Tech.) & Project Director
PIU-Vijayawada

CERTIFICATE

1. It is certified that all Standard Conditions specified in the proposal submitted by Executive Engineer, Rural water supply department ,RWS & S(P) Division, Vijayawada, for laying of water pipeline along NH-30 from (i)Km.10.600 to Km.16.000-5.4 Kms on RHS,(ii) From km.38.152 to Km.43.786-5.634 Kms on LHS ,(iii) From Km.47.080 to Km.60.720-13.640Kms on RHS of total 24.674 Km & across NH-30 at Km.38.450, Km.40.883, Km.43.158, Km.49.496, Km.51.469, Km.52.015, Km.52.298 of total 7 No.s of 210m along the G.Konduru bypass, Ramachandrapuram, Krishnaraopalem,A.Konduru & Kakarla Villages, NTR District on Ibrahimpatnam Circle (Km. 0.000) to AP / Telangana Border (Km.71.200) section of NH-30 in the State of Andhra Pradesh is in conformity as per MoRT&H Guidelines vide Lr.No. RW/NH-33044/29/2015/S&R(R) dated 22.11.2016 & MoRTH Circular No.RW/NH-36094/01/2022-S&R(P&B) dated 24.04.2023.
2. It is certified that any other location for utility line would be extremely difficult and unreasonably costly and installation of utility line within RoW will neither adversely affect the design, stability nor traffic safety of the highway nor the likely future improvement such as widening of the carriage way, easing of curve etc.
3. It will be ensured that supervision of the work of laying utility by Supervision Consultant, M/s. Feedback Infra in association with Sri Infotech and also ensured that the defects in road portion after laying of utility are corrected.
4. It will be notified/forfeit the Bank Guarantee for claims for damages done/disruption in working, if any.
5. It will be ensured that upon receipt of approval for the above proposal, the same will be entered in the Register of Records of the Permissions in the prescribed proforma.



(D.V. Narayana)
GM (Tech.) & Project Director
NHAI, PIU-Vijayawada